

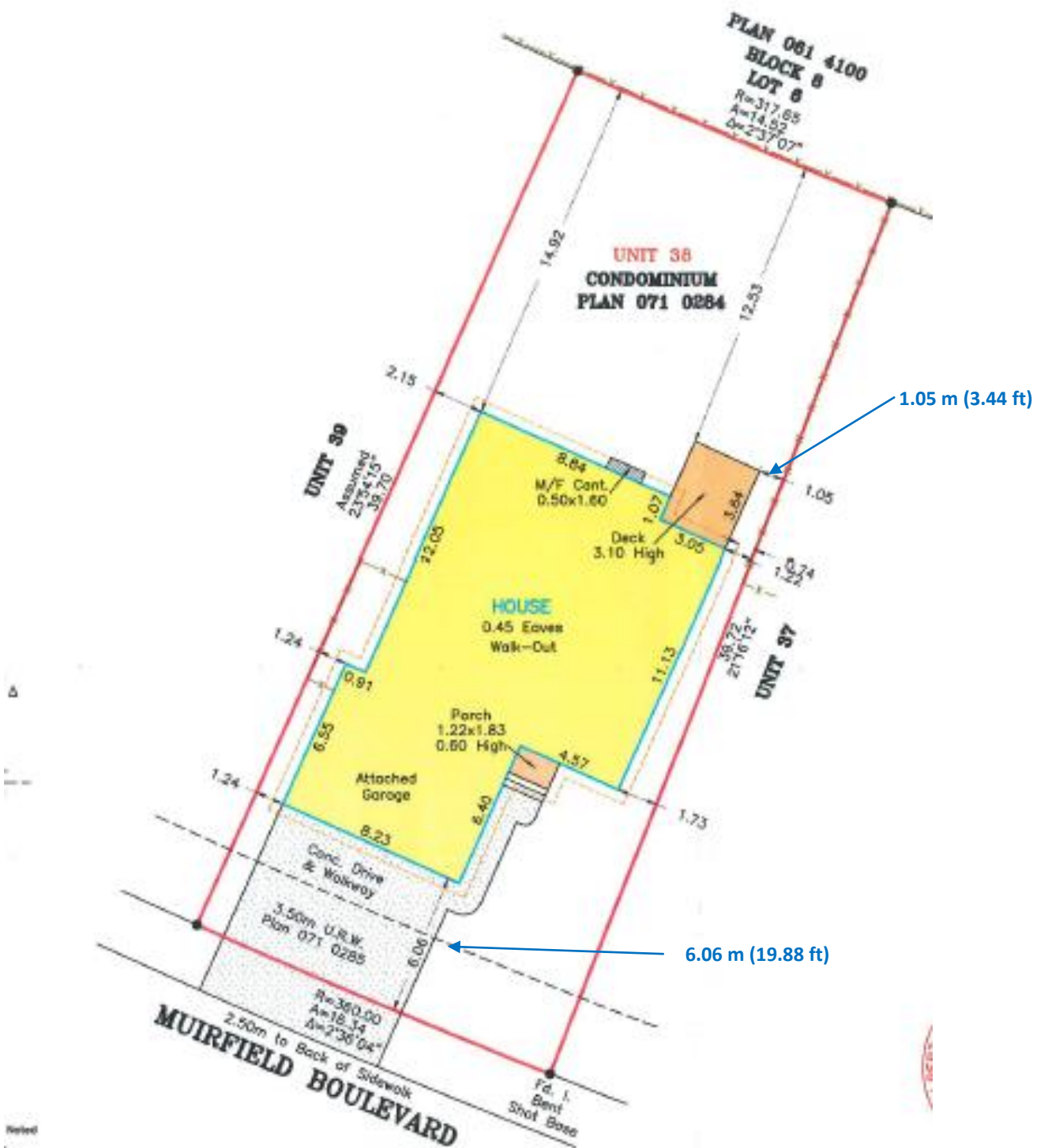
Appendix A: Location Plan



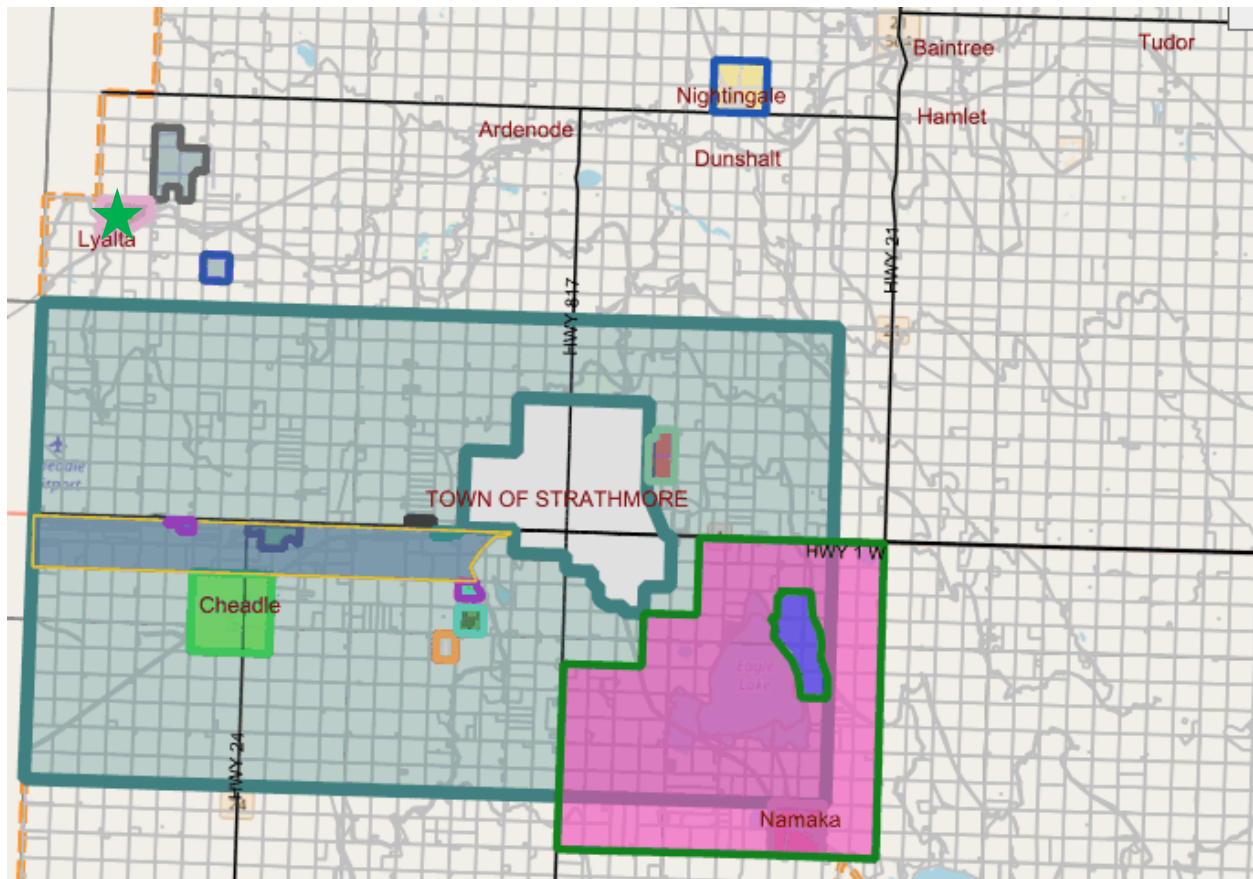
Appendix B: Aerial Photo



Appendix C: Site Plan



Appendix D: CMRB and ASP's (location indicated by star)




Appendix E: Circulation Area



Appendix F: Photos (taken during fire inspection)

View of Front Drive Area



Closer View of Open Balcony (Deck), Note Wall of Upper Level Inset from west Portion of House



View Between Both Homes (Note Window on Left Does Not Line Up with Roof Line on Right, Due to Slope of Roof)

