

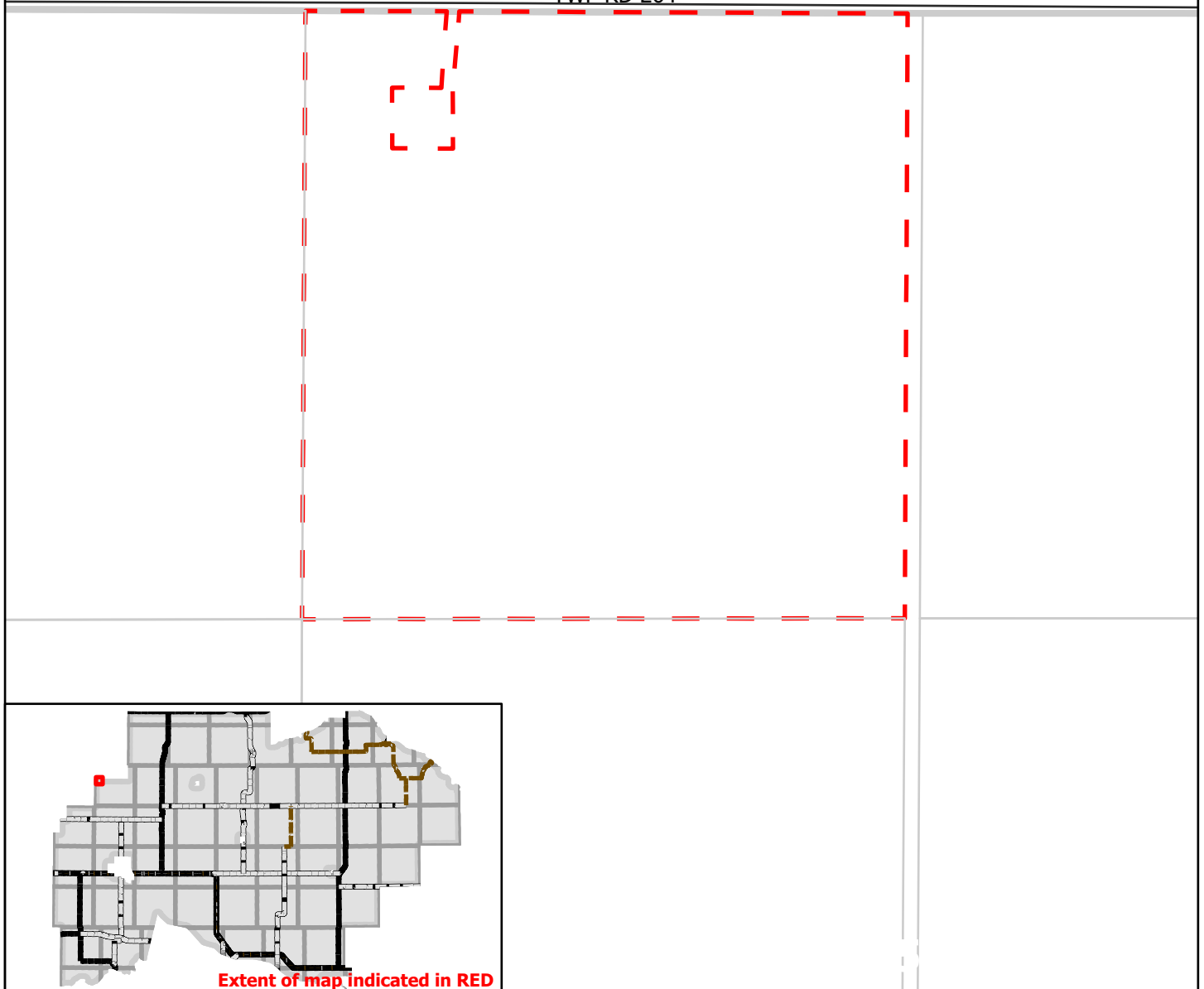
Legend

 Cadastre

 Proposed Redesignation

Rocky View County

TWP RD 264



N



NE-19-26-25-W4M

FILE: LU2020-13

0 0.07 0.15 0.3 0.45 0.6



Kilometers

Legend

 Proposed Redesignation

 Cadastre

Rocky View County

TWP RD 264

Note: Post processing of
aerial photography may cause
visual distortion.

AERIAL IMAGERY



NE-19-26-25-W4M





FILE: LU2020-13

0 0.05 0.1 0.2 0.3 0.4



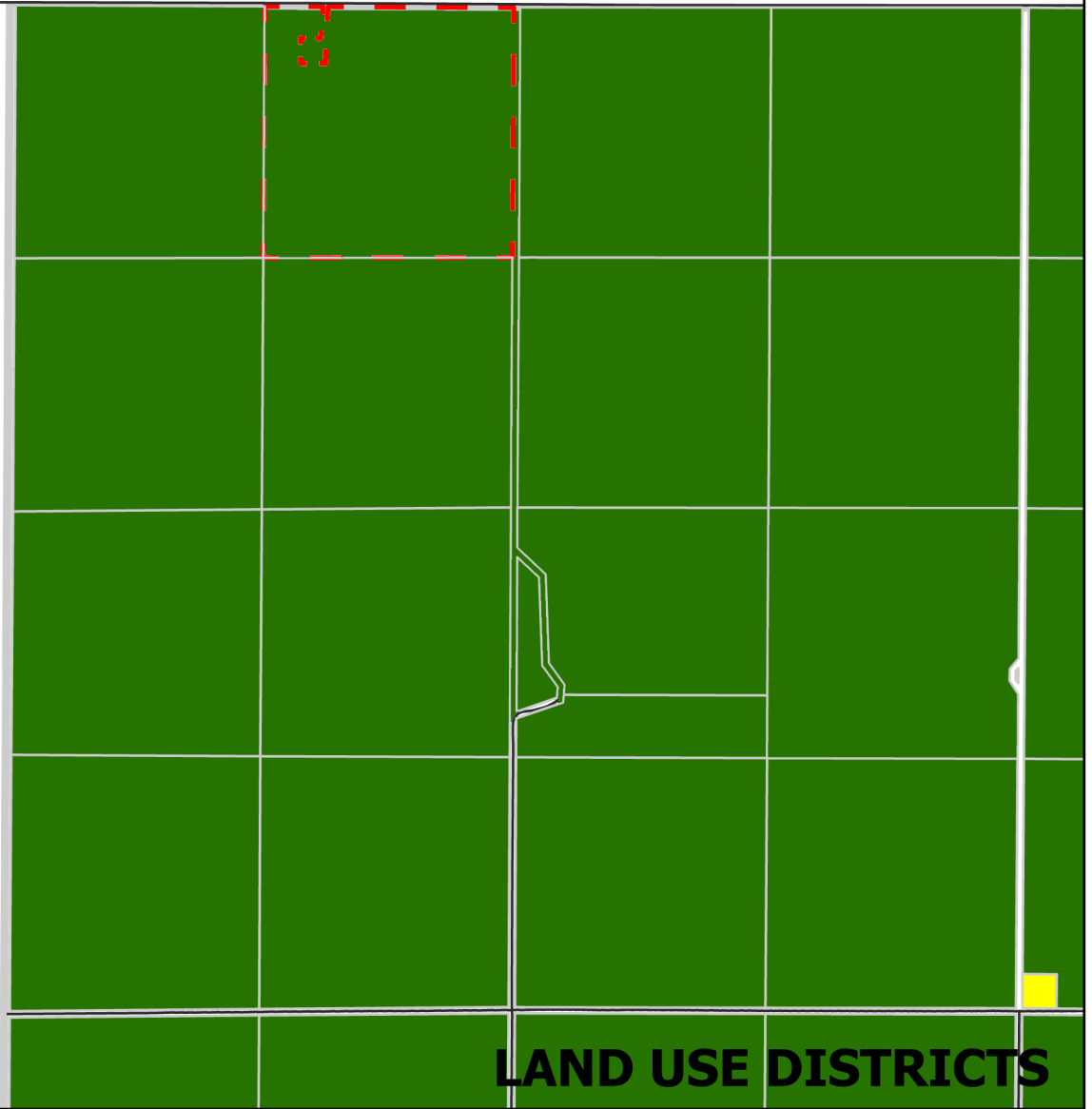
Kilometers

Legend

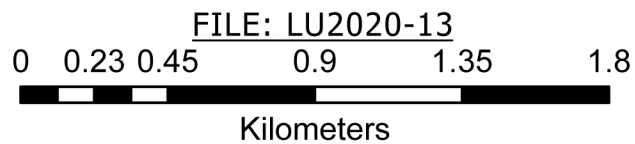
-  Proposed Redesignation
-  Cadastre
-  Agricultural General District
-  Country Residential District

Rocky View County

TWP RD 264



NE-19-26-25-W4M



Legend

 Proposed Redesignation

 Cadastre

Rocky View County

TWP RD 264



Note: Post processing of aerial photography may cause visual distortion.

**EXISTING AND PROPOSED
DEVELOPMENT**

1. 6-plex	10. Broiler Operations	19. Grain Cleaner
2. 5-plex	11. Potato Storage	20. Canola Plant
3. 6-plex	12. Lagoon	21. Storage
4. Future 5-plex	13. Canning Kitchen	22. Broiler Barn
5. 3-plex	14. Kitchen and Church	23. Grain bins
6. Hog Operations	15. Abattoir	24. Wood Mulching (currently not in operation)
7. Hog Lagoon	16. Greenhouse	25. Water Storage
8. Beef Operations	17. Shop	
9. Dairy Operations	18. Storage	